

A66 Northern Trans-Pennine Project

Scheme 06: Appleby to Brough

TR010062

5.20 Classification of Roads Plans

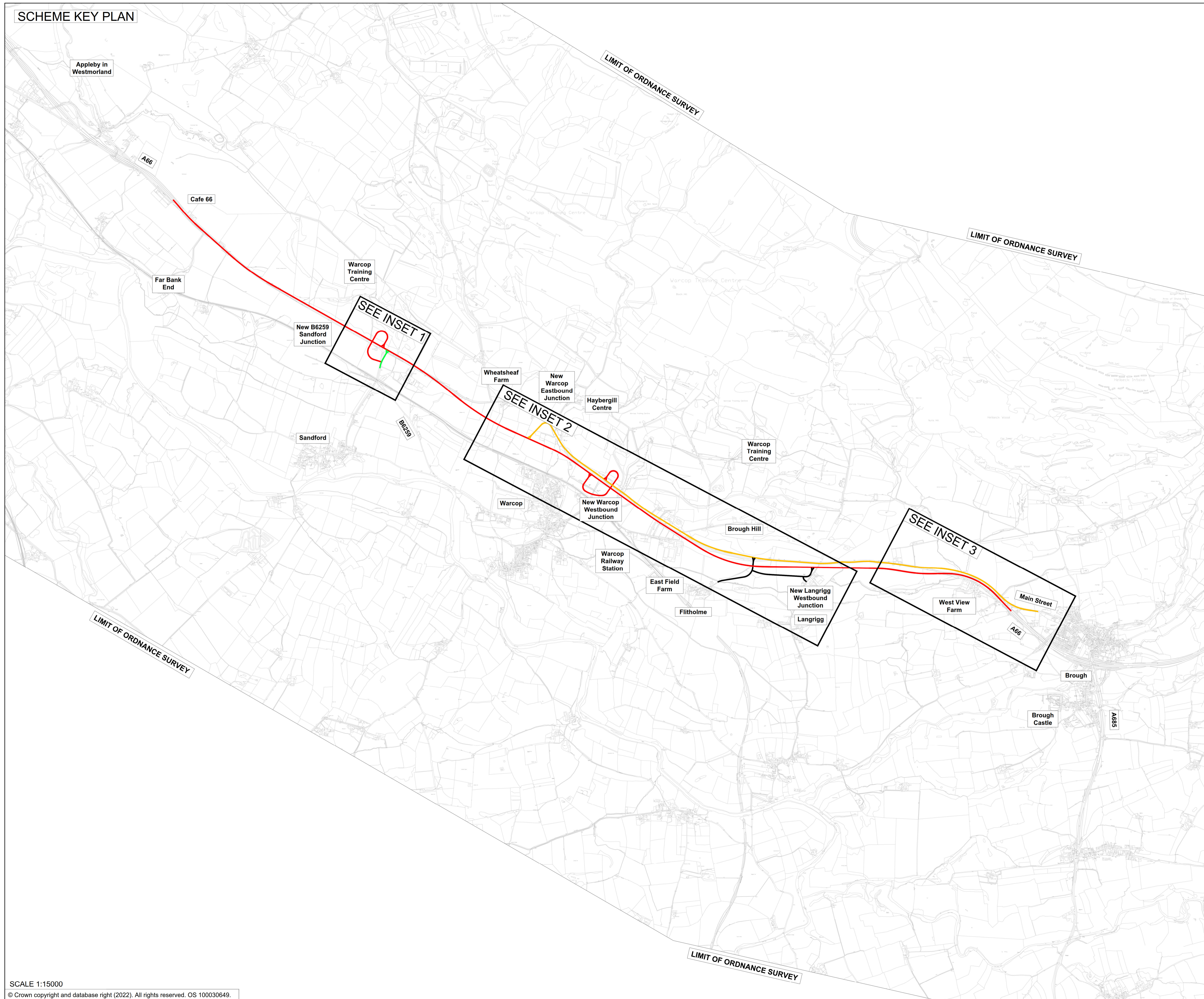
APFP Regulations 5(2)(o)

Planning Act 2008

Infrastructure Planning (Applications: Prescribed Forms and
Procedure) Regulations 2009

June 2022

SCHEME KEY PLAN

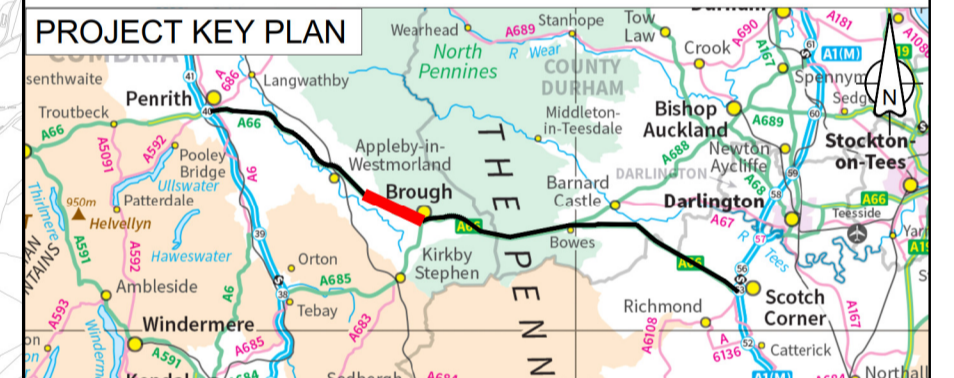


NOTES

1. THIS PLAN SHOULD BE READ IN CONJUNCTION WITH OTHER PLANS AND DOCUMENTS RELATING TO THE APPLICATION FOR DEVELOPMENT CONSENT, IN PARTICULAR THE DEVELOPMENT CONSENT ORDER ARTICLE AND SCHEDULE ENTITLED 'CLASSIFICATION OF ROADS'.
2. THE ROADS IDENTIFIED ON THIS PLAN ARE TO BE CLASSIFIED AS PROVIDED FOR IN THE DEVELOPMENT CONSENT ORDER.
3. THE DESIGN SHOWN HERE IS FOR ILLUSTRATIVE PURPOSES ONLY.
4. THE ROADS SHOWN IN GREY ON THIS PLAN ARE NOT REFERENCED IN THE DEVELOPMENT CONSENT ORDER SCHEDULE ENTITLED 'CLASSIFICATION OF ROADS', BECAUSE THEIR CLASSIFICATION IS NOT AFFECTED BY THAT ORDER. THEY ARE IDENTIFIED ON THE PLAN FOR LOCATION/INFORMATION PURPOSES ONLY.

KEY

- A66
- UNCLASSIFIED ROAD
- B6259
- B1066
- X — EXISTING PUBLIC RIGHT OF WAY
- - - PARISH BOUNDARY



C01	For DCO Submission				
	MVAG	MVAG	PBUN	SBAG	SBAG
	01/06/22	01/06/22	06/06/22	07/06/22	07/06/22
Revision	Revision details				
	Created	Checked	Reviewed	Approved	Authorised
	dd/mm/yy	dd/mm/yy	dd/mm/yy	dd/mm/yy	dd/mm/yy

Purpose: DCO APPLICATION

PINS Reference Number: TR010062/APP/5.20

Client: 3 Piccadilly Place, Manchester, M1 3BN



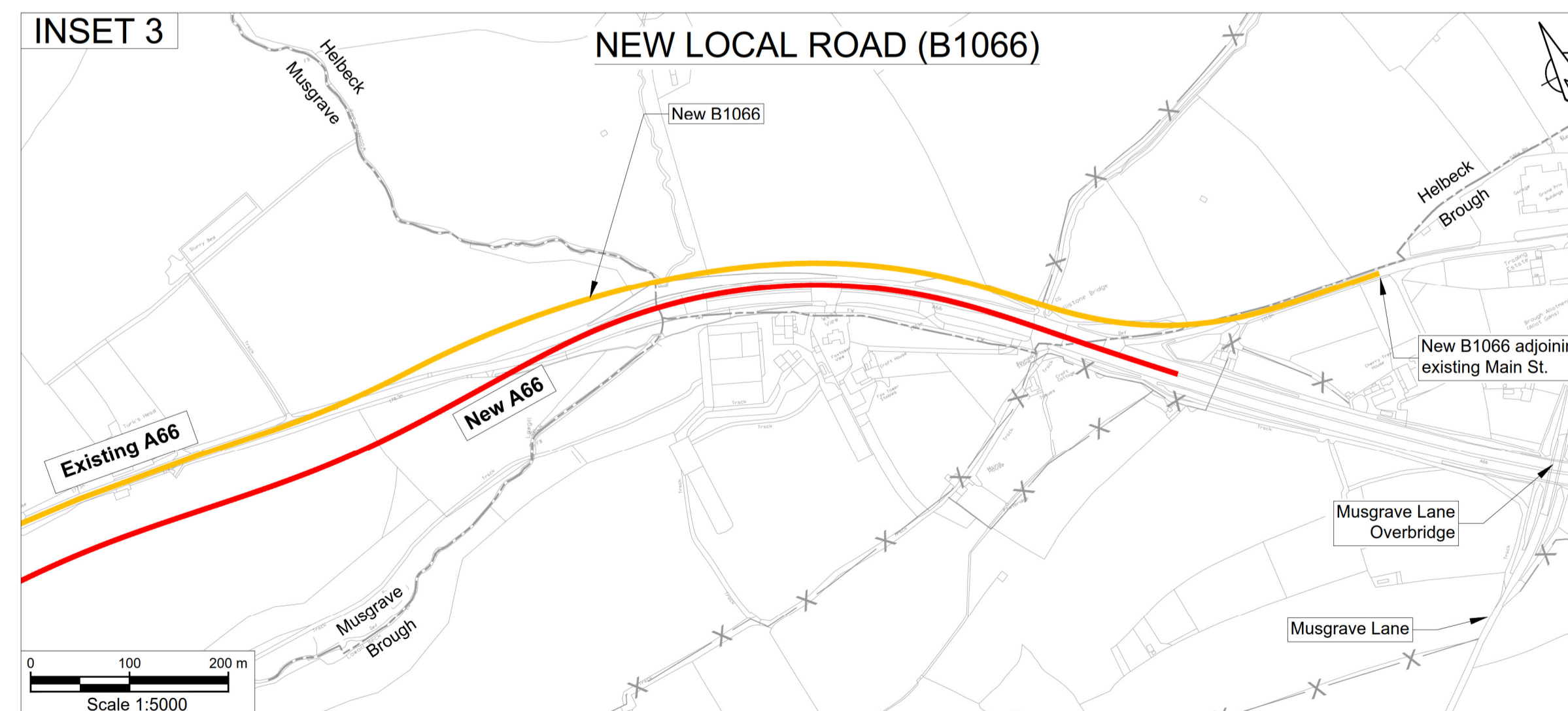
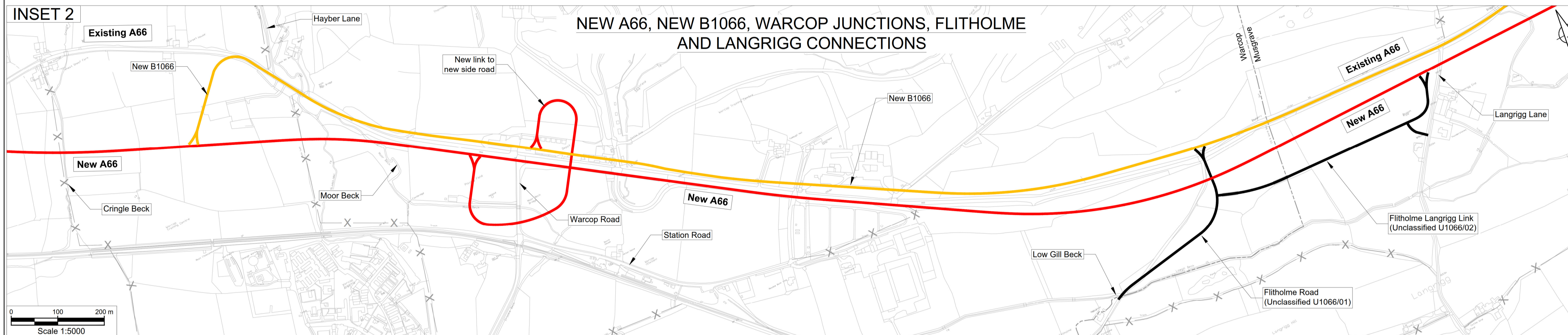
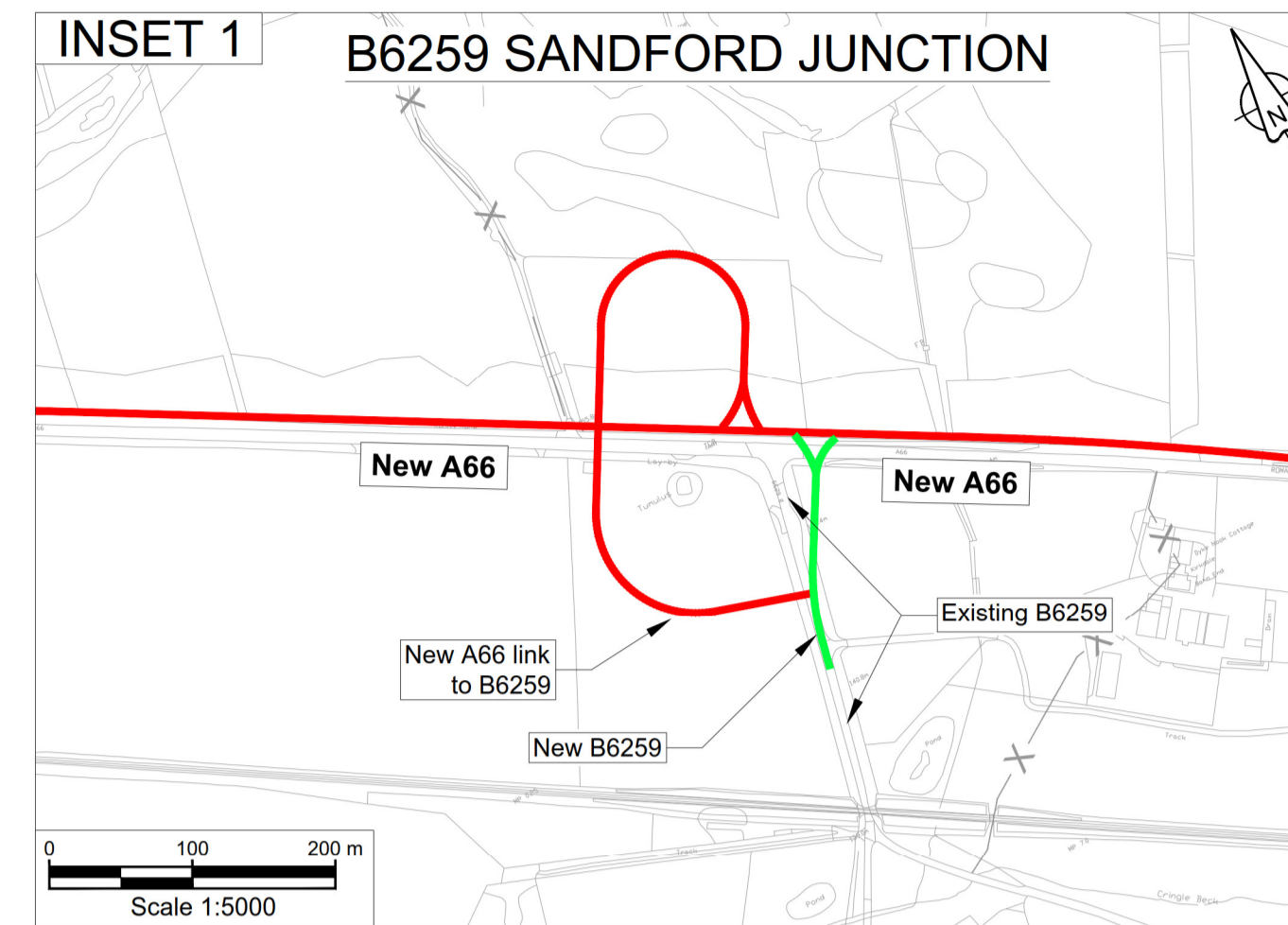
Project Name / Scheme Name: A66 Northern Trans-Pennine Project Scheme 06 Appleby to Brough

Drawing Title: Classification of Roads Plan Regulation 5(2)(o) Sheet 1 of 2

Project Ref. No.	Stage	Scale	@ A1
---	PCF3	As Shown	
		Dimensions	M

Drawing Number	Project	Originator	Volume
HE565627 - AMY - HAC -			
S06	-DR-CH-	401300	
Location	Type	Role	Number

Suitability	Suitability Description	Revision
A	Approved for Stage Complete	C01

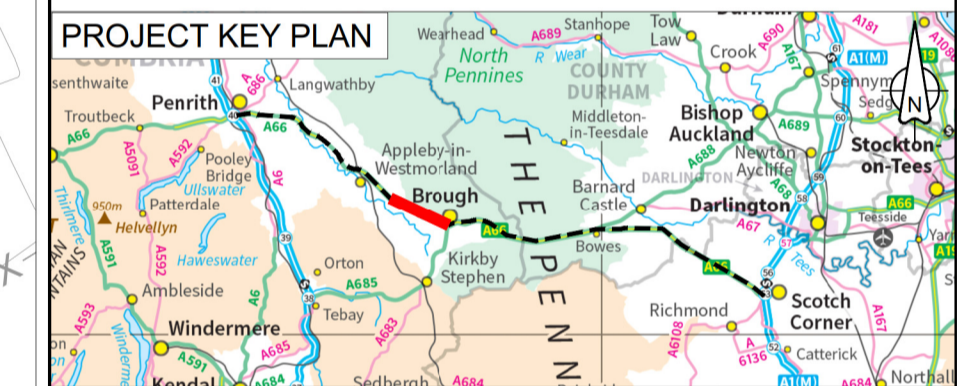


NOTES

1. THIS PLAN SHOULD BE READ IN CONJUNCTION WITH OTHER PLANS AND DOCUMENTS RELATING TO THE APPLICATION FOR DEVELOPMENT CONSENT, IN PARTICULAR THE DEVELOPMENT CONSENT ORDER ARTICLE AND SCHEDULE ENTITLED 'CLASSIFICATION OF ROADS'.
2. THE ROADS IDENTIFIED ON THIS PLAN ARE TO BE CLASSIFIED AS PROVIDED FOR IN THE DEVELOPMENT CONSENT ORDER.
3. THE DESIGN SHOWN HERE IS FOR ILLUSTRATIVE PURPOSES ONLY.
4. THE ROADS SHOWN IN GREY ON THIS PLAN ARE NOT REFERENCED IN THE DEVELOPMENT CONSENT ORDER SCHEDULE ENTITLED 'CLASSIFICATION OF ROADS', BECAUSE THEIR CLASSIFICATION IS NOT AFFECTED BY THAT ORDER. THEY ARE IDENTIFIED ON THE PLAN FOR LOCATION/INFORMATION PURPOSES ONLY.

KEY

- A66
- UNCLASSIFIED ROAD
- B6259
- B1066
- X- EXISTING PUBLIC RIGHT OF WAY
- PARISH BOUNDARY



C01	For DCO Submission				
	MVAG 26/05/22	MVAG 26/05/22	PBUN 06/06/22	SBAG 06/06/22	SBAG 06/06/22
Revision	Revision details				
	Created dd/mm/yy	Checked dd/mm/yy	Reviewed dd/mm/yy	Approved dd/mm/yy	Authorised dd/mm/yy

Purpose: DCO APPLICATION

PINS Reference Number: TR010062/APP/5.20

Client: 3 Piccadilly Place, Manchester, M1 3BN



Project Name / Scheme Name: A66 Northern Trans-Pennine Project Scheme 06 Appleby to Brough

Drawing Title: Classification of Roads Plan Regulation 5(2)(o) Sheet 2 of 2

Project Ref. No. ---	Stage PCF3	Scale: As Shown @ A1
		Dimensions: M

Drawing Number	Project	Originator	Volume
HE565627	- AMY	- HAC	-
S06	-DR-CH-	401301	
Location	Type	Role	Number

Suitability	Suitability Description	Revision
A	Approved for Stage Complete	C01